

Owner's Statement

The undersigned being all parties having any record title interest in the land within this division hereby consent to the preparation and recordation of this map and offer for dedication and do hereby dedicate for public use the following: a) A strip of land designated for County roadway easement and public utility easement purposes.

Dale Spring Alan Spring Alan Spring
Dale Spring Glen Spring Alan Spring
Carol Witte Beth Ann Spring Beth Ann Spring
Patricia Arnett Beth Ann Spring Beth Ann Spring
Patricia Arnett Beth Ann Spring Beth Ann Spring

Dale Spring and Glen Spring, Successor Trustees of that certain Revocable Declaration of Trust executed by Sidney Reed Spring, Jr., dated August 14, 1991, as to an undivided 50% interest; Carol Witte, Lawrence Witte, Alan Spring, Beth Ann Spring, Dale Spring, Patricia Arnett, Glen Spring and Elizabeth Ayn Spring, each as to an undivided 6.25% interest.

Acknowledgement

State of California
County of Mendocino
On this 30th day of DEC, 1999 before me, a Notary Public in and for said county and state personally appeared
CAROL WITTE
personally known to me or proved to me on the basis of satisfactory evidence to be the person(s) whose name(s) is (are) subscribed to the within instrument and acknowledged to me that he/she/they executed the same in his/her/their capacity and that by his/her/their signature(s) on the instrument the person(s) acted, executed the instrument.
Witness my hand and official seal.
signature Carol M. Bassler
print name Carol M. Bassler
Notary Public in and for said County of SONOMA
State of CALIFORNIA
my commission expires 11/17/03
1238993


Acknowledgement

State of California
County of Mendocino
On this 8 day of Jan, 1999 before me, a Notary Public in and for said county and state personally appeared
DALE SPRING and PATRICIA ARNETT
personally known to me or proved to me on the basis of satisfactory evidence to be the person(s) whose name(s) is (are) subscribed to the within instrument and acknowledged to me that he/she/they executed the same in his/her/their capacity and that by his/her/their signature(s) on the instrument the person(s) acted, executed the instrument.
Witness my hand and official seal.
signature Kathleen Davidson
print name KATHLEEN DAVIDSON
Notary Public in and for said County of MENDOCINO
State of CALIF
my commission expires 3-22-02

Acknowledgement

State of California
County of Mendocino
On this 13th day of January 1999 before me, a Notary Public in and for said county and state personally appeared
Glen Spring and Elizabeth Ayn Spring
personally known to me or proved to me on the basis of satisfactory evidence to be the person(s) whose name(s) is (are) subscribed to the within instrument and acknowledged to me that he/she/they executed the same in his/her/their capacity and that by his/her/their signature(s) on the instrument the person(s) acted, executed the instrument.

Witness my hand and official seal.
signature Carol M. Bassler
print name Carol M. Bassler
Notary Public in and for said County of Mendocino
State of California
my commission expires October 12, 2001



Proof of Ownership Statement


I hereby state that the proof of ownership report made by REXMOND TITHE Co this 11 day of April, 2000 conforms to the provisions of the Sub-division Map Act.

Marsha A. Wharff, County Recorder

by Rita Burnard Deputy

Acknowledgement

State of California
County of Mendocino
On this 14th day of January 1999 before me, a Notary Public in and for said county and state personally appeared
Alan Spring and Beth Ann Spring
personally known to me or proved to me on the basis of satisfactory evidence to be the person(s) whose name(s) is (are) subscribed to the within instrument and acknowledged to me that he/she/they executed the same in his/her/their capacity and that by his/her/their signature(s) on the instrument the person(s) acted, executed the instrument.
Witness my hand and official seal.
signature Carol M. Bassler
print name Carol M. Bassler
Notary Public in and for said County of Mendocino
State of California
my commission expires October 12, 2001



Director of Planning's Statement

This map substantially conforms to the approved Tentative Map and the conditions of approval thereof.

dated MARCH 13, 2000

Raymond Hall, Director of Planning and Building Services

by Alan R. Tallen Deputy

Bond Statement

I, Kristi Furman, Clerk of the Board of Supervisors of the County of Mendocino hereby state that the bond or deposit as required by the Subdivision Map Act, Section 66464 of Title 7 of the Government Code, Division 2 has been filed.

Kristi Furman, Clerk of the Board of Supervisors

by Janette Ayn Deputy
date March 28, 2000

County Recorder's Statement

Filed this 11 day of April, 2000 at 10:16 A.M. in Maps, Drawer 67, Page 27 at the request of Richard A. Seale.
Marsha A. Wharff, County Recorder

by Rita Burnard Deputy

Clerk of the Board of Supervisors Statement

I Kristi Furman, Clerk of the Board of Supervisors of the County of Mendocino, State of California, hereby state that said Board of Supervisors by resolution on the 28th day of March, 2000, approved the within map and accepted on behalf of the public all lands, rights-of-way and easements offered for public use as designated on the within map for the purpose specified thereon. In witness whereof, I have set my hand and caused the seal of this office to be affixed.


Dated this 28 day of March, 2000

Kristi Furman, Clerk of the Board of Supervisors

by Janette Ayn Deputy

Surveyor's Statement

This map was prepared by me or under my direction and is based upon a field survey in conformance with the requirements of the Subdivision Map Act and local ordinance at the request of Clara Spring in November, 1997. I hereby state that this Parcel Map substantially conforms to the approved or conditionally approved Tentative Map, if any. I further state that all monuments are of the character and occupy the positions indicated and that said monuments are sufficient to enable this survey to be retraced.



Richard A. Seale
Richard A. Seale, L.S. 4455
Renewal date: 3-31-2001

Accuracy Statement

I, Richard A. Seale hereby state that all survey work required in the preparation of this map and related monumentation was performed to a minimum accuracy of one in five thousand.

Richard A. Seale

Richard A. Seale, L.S. 4455
Renewal date: 3-31-2001


County Surveyor's Statement

I have examined this map, the subdivision as shown is substantially the same as it appeared on the Tentative Map and any approved alterations thereof; all provisions of Chapter 2, Division 2 of the Sub-division Map Act and any local ordinances applicable at the time of approval of the Tentative Map have been complied with; I am satisfied the map is technically correct.

Dated 3-14-00

Stanley Townsend, County Surveyor
Mendocino County, State of California

by Arthur W. Colvin Deputy
Arthur W. Colvin, L.S. 6112
Renewal date: 3-31-2002



Parcel Map

Of Minor Subdivision CDMS 9-97 being a portion of Section 6, Township 16 North, Range 17 West, Mount Diablo Base and Meridian.

Mendocino County
sheet one of two
California
September 1999

Fee 10.00

Maps
Drawer 67
Page 27