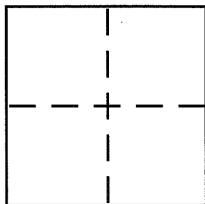


CORNER RECORD

Document Number CR 2893

City of BERKELEY County of ALAMEDA, California

Brief Legal Description PARCEL MAP 6740 (216 M 44)



CORNER TYPE

Government Corner ☐ Control ☐
 Meander ☐ Property ☒
 Rancho ☐ Other ☐
 Date of Survey 29 NOV. '06

COORDINATES (Optional)

N. _____
 E. _____
 Zone _____ NAD27 ☐ NAD83 ☐
 NAD83 Epoch _____
 Elev. _____
 Vert. Datum: NGVD29 ☐ NAVD88 ☐
 Meas. Units: Metric ☐ Imperial ☐

Corner - Left as found ☐ Found and tagged ☐ Established ☒ Reestablished ☐ Rebuilt ☐

Identification and type of corner found: Evidence used to identify or procedure used to establish or reestablish the corner:

FOUND CITY DISC MONUMENT

A description of the physical condition of the monument as found and as set or reset:

SET 3/8" REBAR & PLASTIC CAP LS 5252

SET NAIL & TAG LS 5252

SURVEYOR'S STATEMENT

This Corner Record was prepared by me or under my direction in conformance with

the Land Surveyor's Act on 1 DECEMBER 2006

Signed Jeffrey D. Black P.L.S. or R.C.E. No. 5252

COUNTY SURVEYOR'S STATEMENT

This Corner Record was received

12-22-06



and examined and filed

2-27-07

Signed Russell R. Penland, Jr. P.L.S. or R.C.E. No. 5726

Title COUNTY SURVEYOR

County Surveyor's Comment



SCALE 1" = 20'



▲ FOUND CITY DISC MONUMENT

○ SET REBAR, CAP LS 5252

○ SET NAIL TAG LS 5252

PM 6740
(216 M 44)

WEBSTER ST.

COLLEGE

AVENUE (60')

120.00'
N 84° 45' 00" E
35.00' 36.00'

N 84° 45' 00" E

PRINCE STREET

60.00'

N 5° 15' 00" W

50.00'

54.00'

306.06'

351.37'

(PIN MON)

N 5° 15' 00" W

ASHBY AVENUE